

Mining Huge and Typical Spatial Data Cloud for Managing Compatibility Overheads Caused To the System

Bineet Kumar Gupta¹, Mohd Haseeb Ahmad²

¹Department of Computer Application, Shri Ramswaroop Memorial University, Lucknow Deva Road, Uttar Pradesh

Research Scholar, DCA, Shri Ramswaroop Memorial University, Lucknow Deva Road, Uttar Pradesh

Corresponding Author: Bineet Kumar Gupta

ABSTRACT— Spatial data has a great impact on our daily life. there is a rapid requirement to mine spatial data which is on exponential growth now a day, not only we have to effectively mine spatial data we have to take care of security issues of the system as well. We enumerate security threats on the spatial data cloud and on the system then This paper introduces an interactive framework to mine spatial data as per the requirement of the interacting user on real time spatial data with security measures aspects integration into the system. The framework uses the third party software integration so that all the security protocols will be available for the system which will be vital for better mining scenario.

KEYWORDS—Security, Spatial Data Mining, Vulnerabilities, Network Attack, Spatial Database, Data Mining, Interactive Approach, Misleading Search, Security Misconfiguration, user privacy

Date of Submission: 12-02-2018

Date of acceptance: 27-02-2018

I. MOTIVATION

It is well known in today's digital scenario that an individual person in real life has some information associated to it like name, fathers name, gender, cast, creed, education, early income, family, children, income tax identity, national identity, and so on. If there is we add of mobile call details and calls of the persons and the calls and the duration and so on into it then it is quite obvious that this list will last up to considerable big size. now consider millions of that person and the data associated will be extremely large, adding fuel to fire will be if we add the geography related data and the topological information of persons into it then it will be quite clear that routine data management scenario is not meant to handle it, this rapidly changing and very large data is termed as spatial data, the need to filter or search an information is not an easy job to done and with the spatial features associated with it like hugeness, rapid changing, attribute fluctuation, loss of data etc. makes it quite clear that routine data mining will not be capable to handle the requirement. So to handle user requirement we have to potentially mine spatial data on user interaction. Using network will open up the system into an area where some other issues will be there towards the system that will cause non effectiveness and misleading of the system.

Here study presents a framework which will respond to the spatial data requirement of the interacting agent. Security issues that cause misleading in a spatial data mining process:

1) **Responsibility:** as the system being devised runs through the internet, due to very large amount of users the agent being interfered by the system the lack of responsibility by the users will be there together with the ambiguity in spatial data capturing caused more trouble to the system.

2) **Control issues:** all the modules will be handling particular responsibilities hence there will be effect of the modules on the outcome and the system actions.

3) **Loss of dependence:** due to the spatial data cloud being very huge the user and the system are compromised to maintain a trimmed trust level. this is due to the fact that there is no standard framework available to mine spatial data, hence the trust level maintenance is difficult.

4) **Framework lock in:** because of no standard query processing language available no proposed algorithm has a standard machine for execution, this caused issues in recognition of misleads.

5) **User access insecurity:** due to evident attack on spatial data cloud is possible like user phishing and malicious user; hence the system needs to reduce their effects.

6) **Data issue:** the data might be lost and exposed to unauthorized agents hence there will be misleads regarding the maintenance of data along with mining. These are some issues that are related to the security of spatial data cloud:

1) **preservation** regarding consistency, integrity, confidentiality, storage, Data location, Data loss, data leakage, Data redundancy, Data privacy, Data protection, Data availability data migration, Data recovery, etc.

2) **Isolation** regarding Access control, user Authentication, privacy of user, privacy of user information, privacy of data storage. There are following points of concerns:

- Malicious users
- Service and Account
- Hijacking
- Privileged user access
- Browser Security
- Authentication mechanism

3) **Spatial data Infrastructure** regarding Attacks that affect Quality of service, technical feasibilities, Insecure interface of the user management, Providers ability, Security Mis-configuration.

4) **Channel** regarding network attacks, Denial of Service, Connection non-Availability, internet protocol vulnerabilities, Trojan attacks, etc.

5) **Safety** regarding standards needed for precautionary measures in the spatial data mining, Absence of legal traits, Absence of security ethics, Obedience risks, Trust Absence of auditing, mined data security measures, firewalls, Internet Dependence, Internet protocol vulnerabilities, etc.

II. Related Work

if we keep track on the various related work done on spatial data mining we may end up saying that it is quite a younger field to mining world and the cluster may be applied to group various approaches into broadly three categories as mentioned below:

1) Data Mining Based on Statistical Information

The various nominations include the writings with the approaches follow:

- A geometry based structure is made up to get an ordered structure, the structure is then observed on different observation levels and the spatial data is guessed up to a significant constraint, the triggers are system defined and the sub triggers are fired subsequently to get the spatial data mined. [1]
- Managing the sequence of events in an outlying sensor network and target the documentation for the system. Some applications include the detection of movement in terms of transportation from one geographical region to another over time.[8]
- To formulate a strategy that will suggest fair value in a game theoretic model for information mined via data mining and pooled between two retail-market participants. [2]
- Try to arrange a collection of binary spatial attributes and then use a pattern discovery process which catches the subsets of geographies frequently located organized. [5]
- Use an organized graph which will be made robust enough to handle faults in the system then using that graph to match the communications between the spotted image structures and the geospatial vector data. [9]
- Devising a technique to manage to capture association formulas in spatial data using a built structure called Peano Count Tree (P-tree) structure. P-tree assembly offers a lossless and wrinkled representation of spatial data. [10]
- Managing a manager to virtual memory upgrades which will be capable enough of mining a transactional list, irrespective of its magnitude and the deficit of memory manager. [11]

2) Graph-Based Data Mining

The various nominations include the writings with the approaches follow:

- To develop strategies for determining perceptions in the data sets. The collocation design detection finds the subsets of features often positioned prearranged. [2,5,7]
- To develop and utilize a graph to find the correspondence between the selected image and the geospatial trajectory to image. The graph is supposed to be error tolerant. [9]
- using generalization and association and aggregation of the data targeted, on the spatial data collected to suggest the associativity of data which will guide the curve of spatial encapsulation into aggregated areas which are pre-defined.[12]
- Proposing a spectrum measurement theory with data collected in the 20 MHz to 3 GHz spectrum assembly and at four sites, analyzing the information of the self-possessed data, including network opening information. [14].

3) Spatial Modeling in zonal sets

The various nominations include the writings with the approaches follow

- proposing a spatial modeling approach is an investigative data exploration, the modeling then try to notice patterns of interest in spatial data which were not noticeable to the data repository and the user as well.[3]

- A collocation pattern discovery is executed and the system tries to Prove a join less algorithm to be accurate and sufficient in finding collocation rules. Then a partial join approach for spatial data grouped in neighborhood areas is then formulated. [7]

III. Statement Of The Problem

Hence we require

- A method to effectively mine spatial data according to user directions.
- An interface which will integrate security paradigm which will manage the misleading queries in the framework.
- The interface will integrate the security agent in such a way that malicious user get blocked and the effect of malicious activities will not bow down the overall objective of the spatial data mining.

III.I OBJECTIVES OF THE RESEARCH

The objectives of the research are enumerated below:

- To develop a framework based on spatial data mining minimizing complexity of overall mining process & To propose a crawler that takes into account the choice of users.
- To have an integration phase which reduce the number of fetches in queries and making the search process more robust and faster & To simulate the work of proposed system in order to verify and evaluate the efficiency
- To have an integration to provide security to the proposed Web Based System which restrict the mislead searches

III.II IMPACT OF THE RESEARCH

With the introduction of security agency integration into an interactive framework a structure of proceedings will be carried out and we will witness:

- Effective interaction between the user and spatial data.
- Usage of different algorithms will make the framework more robust and faster.
- Security integration will make the framework A fault tolerant robust system hence the overall effort in the mining process will get minimized.
- the system will be more secure against malicious user due to the integration of the third party security agency
- The framework will be able to cope up the problem of misleading queries.

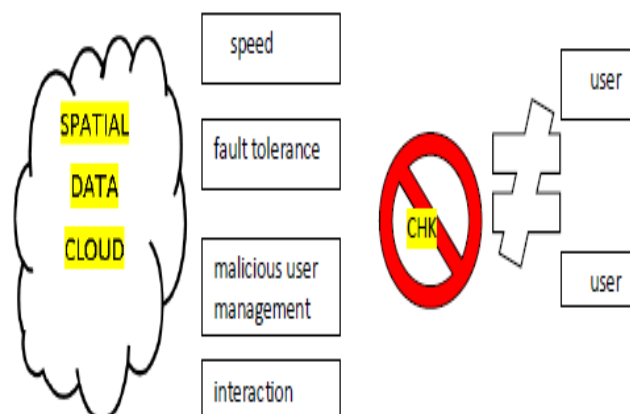


Figure II.II: Impacts of Research

III.III METHODOLOGY FOR THE RESEARCH

This research focuses on better mining of spatial data with the security integration into the system on user requirement.

Rest of the paper is organized as follows, Section I contains the introduction of the research, Section II contain the related work for the objectives of the research, Section III. I describes the problem statement of the research, Section III.II contain the some measures of impact of the research, Section III.III contain the architecture and essential steps of the methodology used for the research, section IV explain the proposed framework. Section IV.I It describes the flow mechanism of the framework, Section IV.II discusses the procedure of sequence of

events in the framework, Section IV.III discuss about the proposed algorithm, Section V predicts the result associated with the simulations, Section VI describes the significance of the proposed mechanism, and Section VII concludes research paper with acknowledgement.

we will use an empirical approach for developing an interacting security integrating framework with communication among two connected modules, third party security agency and the user. The user will get a healthy interaction with the system and the overall accuracy and effectively of the system will not collapse.

The framework will have the following components:

AGENT an agent is defined as the human or a mechanical device which interacts with the framework either standby or remote mode.

S 01 it is the part of responsible for user interaction with “CHK”

S 02 it is the part of program which triggers spatial data fetch to the spatial data cloud and Informs S 01 the data moments of spatial packets after being approved by “CHK”

“CHK” it is the external 3rd party mechanism for detection of the vulnerabilities for the framework.

IV. The Proposed Framework

IV.I MECHANISM FOR INTERACTIVE FRAMEWORK

Let us consider the framework with the figure structure below:

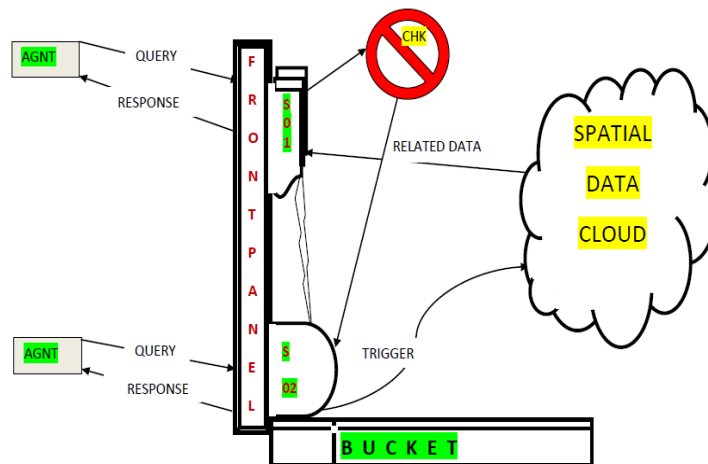


FIGURE IV.I: THE PROPOSED SYSTEM STRUCTURE

IV.II THE PROPOSED PROTOCOL FUNCTIONS AS FOLLOWS:

- The framework uses 2 tier software “S 01” and “S 02” along with 3rd party software “CHK”.
- User connects to the framework and is being noticed by “S 01”.
- “S 01” sends a message to the user and fires a verification query to “CHK”.
- “S 01” passes the reference id of the user to “S 02”.
- CHK returns a token to “S 02” about the reference id.
- “S 02” replies the “S 01” about the termination or execution of the query.
- If the framework assumes the token genuine “S 01” query is searched into the bucket.
- If referenced data is found into the bucket it returns that to “S 01”.
- If bucket is found empty for the referenced data, “S 01” query is searched by the “S 02” of software which suggest a suitable strategy to handle the query according to the algorithms already defined in “S 02”.
- If the framework assumes need of triggering genuine it fires an appropriate trigger to the spatial data cloud.
- The trigger fetches the spatial data to the “S 01”.
- The “S 01” then returns the user the requested spatial data and to “S 02” for storing it into bucket.

IV.III THE PROPOSED ALGORITHM

TERMOLOGY

- ADD_USER** if framework detects an interaction with it is assigns a reference id to the agent.
- RSP_2USER** the framework part S 01 replies to the reference id of the agent
- RFR_2CH** when S 01 detects a request from a reference id it generates a token check to CHK
- INF_2B** when CHK replies a statement to execute of a token check.
- FET_2B** when the S 02 fetches reference id from S 01 on a token
- GET_SD** when the S 02 informs S 01 to accept the triggered data
- BLK_R** when the S 02 informs S 01 to block a reference id.
- UPD_N2BKT** when spatial data is restored into bucket
- FNDN_2BKT** when spatial data is found into bucket.
- REP_PRS** when token is repeated.

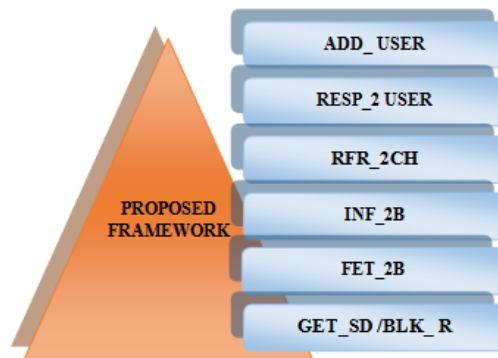


FIGURE IV.III: PROPOSED ALGORITHM

FRAMEWORK

If interaction found **ADD_USER**
RFR_2CH
INF_2B
FET_2B
 If id found **REP_PRS**
RSP_2USER
 If trigger is ON
GET_SD
UPD_N2BKT
 Else
BLK_R
RSP_2USER

V. Result

As the second portion of the framework software triggers its monitoring on INF_2B thus the overhead on the framework will be quite low, furthermore the INF_2B vibrates between GET_SD and BLK_R only for any transaction the Boolean nature add up the speed of processing as well, the formal portion of the framework also takes into account of addition ADD_USER blockage BLK_R or response RSP_2USER to the client Thus using any type of very huge and typical spatial data cloud the framework will effectively:

- Filter the spatial data as per the user requirement.
- Results are responsible to decrease the overheads caused to the system by Block malicious user, the system will be in a power to block the unwanted user.
- Provide effective response to the user queries. No null interaction the interactive agent will find itself get involved in mining process and the repetitive queries will get addressed sooner which in turn become energetic for the framework and a great accomplishment.

- The repetitive queries here not increase the overhead to the system but the framework perform better in the case of query repetition.

VI SIGNIFICANCE OF THE RESULT

With the usage of recommended framework, the user will:

- Capable of mining huge and typical spatial data cloud
- The algorithms usage module may be upgraded hence the framework will be capable of managing compatibility challenges.
- The security integration will be efficient enough to handle a wide variety of malicious users as well as the network security threats.
- Due to self-information evolution effect in the framework it will own articlacy and self-reliance.

Acknowledgment

This work is supported by Shri Ramswaroop Memorial University (SRMU) Lucknow, India and Shri Ramswaroop Memorial College of Engineering and Management (SRMCEM) Lucknow, India.

References:

- [1]. Wei Wang; Jiong Yang; Muntz, R., "An approach to active spatial data mining based on statistical information.", IEEE Transactions on Knowledge and Data Engineering, Volume: 12, Issue: 5, pp 715 – 728, 2000 .
- [2]. Cook, D.J.; Holder, L.B., "Graph-based data mining", IEEE Transactions on Intelligent Systems and their Applications, Volume: 15, Issue: 2, pp32 - 41, 2000 .
- [3]. Hung-Chih Wu; Chan-Nan Lu, "A data mining approach for spatial modeling in small area load forecast", IEEE Transactions on Power Systems, Volume: 17, Issue: 2, pp 516 – 521, 2002 .
- [4]. Saygin, Y.; Reisman, A.; YunTong Wang, "Value of information gained from data mining in the context of information sharing.", IEEE Transactions on Engineering Management, Volume: 51, Issue: 4, pp 441 – 450, 2004 .
- [5]. Yan Huang; Shashi Shekhar; Hui Xiong, "Discovering colocation patterns from spatial data sets: a general approach", IEEE Transactions on Knowledge and Data Engineering, Volume: 16, Issue: 12, pp 1472 – 1485, 2004.
- [6]. Shuyu, Zhang; Thongying, Zhu, "Parallelism of spatial data mining based on autocorrelation decision tree", Journal of Systems Engineering and Electronics BIAI, Volume: 16, Issue: 4, pp 947 – 956, 2005.
- [7]. JinSungYoo; Shashi Shekhar, "A Joinless Approach for Mining Spatial Colocation Patterns", IEEE Transactions on Knowledge and Data engineering, Volume: 18, Issue: 10, pp 1323 – 1337, 2006.
- [8]. Weili Wu; Xiuzhen Cheng; Ding, M.; Kai Xing; Fang Liu; Ping Deng , "Localized Outlying and Boundary Data Detection in Sensor Networks", IEEE Transactions on Knowledge and Data Engineering, Volume: 19, Issue: 8, pp 1145 – 1157, 2007.
- [9]. Sidharta Gautama; Bellens, R.; De Tre, G.; Philips, W, "Relevance Criteria for Spatial Information Retrieval Using Error-Tolerant Graph Matching", IEEE Transactions on Geoscience and Remote Sensing, Volume: 45, Issue: 4, pp 810 – 817, 2007.
- [10]. Qin Ding ;Qiang Ding ; Perrizo, W., "PARM—An Efficient Algorithm to Mine Association Rules From Spatial Data", IEEE Transactions on Systems, Man, and Cybernetics, Part B: Cybernetics, Volume: 38, Issue: 6, pp 1513 – 1524, 2008.
- [11]. Adnan, M.; Alhaji, R., "A Bounded and Adaptive Memory-Based Approach to Mine Frequent Patterns From Very Large Databases", IEEE Transactions on Systems, Man, and Cybernetics, Part B: Volume: 41, Issue: 1, pp154 – 172, 2011.
- [12]. Adrienko, N.; Adrienko, G., "Spatial Generalization and Aggregation of Massive Movement Data", IEEE Transactions on Visualization and Computer Graphics, Volume: 17, Issue: 2, pp205 – 219, 2011 .
- [13]. D'Amore, F.; Cinnirella, S.; Pirrone, N., "ICT Methodologies and Spatial Data Infrastructure for Air Quality Information Management", IEEE Journal of Selected Topics in Applied Earth Observations and
- [14]. Remote Sensing, Volume: 5, Issue: 6, pp1761 – 1771, 2012.
- [15]. SiXing Yin; Dawei Chen; Qian Zhang; Mingyan Liu; ShuFang Li, "Mining Spectrum Usage Data: A Large-Scale Spectrum Measurement Study", IEEE Transactions on Mobile Computing, Volume: 11, Issue: 6, pp1033 – 1046, 2012 .
- [16]. Vintrou, E. ; Ienco, D. ; Begue, A. ; Teisseire, M. "Data Mining, A Promising Tool for Large-Area Cropland Mapping "IEEE Journal of Selected Topics in Applied Earth Observations and Remote Sensing, Volume: 6, Issue: 5 , pp 2132 – 2138, 2013.
- [17]. Xiang Lian ; Lei Chen "Ranked Query Processing in Uncertain Databases"IEEE Transactions on Knowledge and Data Engineering, Volume: 22 , Issue: 3 , pp 420 – 436 2010.
- [18]. YanminZhu ; Yuchen Wu ; Bo Li "Trajectory Improves Data Delivery in Urban Vehicular Networks"IEEE Transactions on Parallel and Distributed Systems, Volume: 25 , Issue: 4 , pp1089 – 1100,2014.
- [19]. Barua, S. ; Sander, J. "Mining Statistically Significant Co-location and Segregation Patterns"IEEE Transactions on Knowledge and Data Engineering, Volume: 26 , Issue: 5 , pp1185 - 1199 , 2014
- [20]. Yang, B. ; Kaul, M. ; Jensen, C.S. "Using Incomplete Information for Complete Weight Annotation of Road Networks" IEEE transactions on Knowledge and Data Engineering, Volume:26, Issue: 5 , pp 1267 – 1279,2014 Stepinski, T.F. ; Netzel, P. ; Jasiewicz, J. "LandEx—A GeoWeb Tool for Query and Retrieval of Spatial Patterns in Land Cover Datasets" IEEE Journal of Selected Topics in Applied Earth Observations and Remote Sensing, Volume: 7 , Issue: 1 , pp257 – 266, 2014
- [21]. VinodiniKatiyar; MohdHaseeb Ahmad S. Q. Abbas "Novel Approach for Interactive Spatial Data Mining", MATRIX Academic International Online Journal of Engineering and Technology, ISSN: 2348–3326 © MAIOJET Volume III Issue I, pp 20-23,2015. MohdHaseeb Ahmad, VinodiniKatiyar, S. Q. Abbas "An Interactive Spatial Data Mining Framework Using Query Pattern Analysis", MATRIX Academic International Online Journal of Engineering and Technology, 2348 – 3326 Volume 3, Issue 2, pp 1-4,2015
- [22]. MohdHaseeb Ahmad, VinodiniKatiyar, S. Q. Abbas "An Interactive Two Tier Framework For Spatial Data Mining", International Journal of Multidisciplinary Research and Modern Education(IJMRME)ISSN:2454-6119(www.rmodernresearch.org) Volume I, Issue I, pp 222-226, 2015
- [23]. JungHoPark ; Parsons, D. ; HokyounRyu "To Flow and Not to Freeze: Applying Flow Experience to Mobile Learning" IEEE Transactions on Learning Technologies, Volume: 3 , Issue: 1 pp56 – 67,2010.
- [24]. Kalva, P.R. ; Enembreck, F. ; Koerich, A.L. "WEB Image Classification using Classifier Combination" IEEE (Revista IEEE America Latina) Latin America Transactions, Volume: 6 , Issue: 7 , pp 661 - 671 ,2008. H. V. Sapte , S. S. Pallati , P. P. Pandit , A.

- S. Joshi , V. Jumb ” Uncertain Big Data Strategical Miner”, International Journal on Computer Science and Engineering(IJCSE), Volume-5, Issue-6 , pp.237-243, 2017.
- [25]. Shubhie Agarwal, SeemaMaitrey , Pankaj Singh Yadav” A Comparative Analysis of Data Mining Techniques in Wireless Sensor Network”, International Journal on Computer Science and Engineering(IJCSE), Volume-4, Issue-4 , pp.126-131, 2017.
- [27]. N. Chandramouli, B. Manjula” A Study on Data Security and Privacy Protection Issues in Cloud Computing”, International Journal on Computer Science and Engineering(IJCSE), Volume-5, Issue-9 , pp.164-170, 2017.
- [28]. Mohd Haseeb Ahmad, Bineet Kumar Gupta,“Framing Mining Response of User Interaction According to User’s Demand in Diverse Spatial Data Cloud”, International Journal of Computer Sciences and Engineering, Vol.5, Issue-8,pp44-48,2017.
- [29]. Mohd Haseeb Ahmad, Bineet Kumar Gupta,“Mechanism To Identify Detection Of Fault To Improve Interface Between User And Spatial Data Cloud”, International Journal of Scientific and Innovative Research; 5(1) : 113-119,2017.
- [31]. Amanpreet Kaur, Dr.Sawntar Singh Khurmi” A Study of Cloud Computing Based on Virtualization and Security Threats”, International Journal on Computer Science and Engineering(IJCSE), Volume-5, Issue-9 , pp.108-112, 2017.

International Journal of Engineering Science Invention (IJESI) is UGC approved Journal with SI. No. 3822, Journal no. 43302.

Bineet Kumar Gupta. “Mining Huge and Typical Spatial Data Cloud for Managing Compatibility Overheads Caused To the System” International Journal of Engineering Science Invention (IJESI), vol. 07, no. 02, 2018, pp. 35–41.